











PUBLIC REALM PROJECTS (PARKING DESIGN)



Southwark Council
 Environment and Leisure, Public Realm
 PO Box 64529, London SE1 5LX

LEGEND

-  Existing double yellow lines
-  Existing single yellow line
-  Proposed double yellow lines
-  4hr max stay disabled bay
-  Disabled bay
-  30min time restricted free bay
-  Loading only bay
-  Bus stop
-  Bus stand
-  Tree

| Revision details | By | Date | Suffix |
|------------------|----|------|--------|
| | | | A |
| | | | B |
| | | | |
| | | | |
| | | | |

| Project ID / name | | | |
|-----------------------------------|----------|----------|----------|
| 1213Q3_LOCAL_PARKING_AMENDMENTS | | | |
| Drawing title | | | |
| LORDSHIP_LANE | | | |
| PROPOSED_AAT_WAITING_RESTRICTIONS | | | |
| Layout | | | |
| APPENDIX_11 | | | |
| Scale | | | |
| 1:500_AT_A3 | | | |
| File Name | | | |
| 1213Q3 Lordship Lane 039.dwg | | | |
| Drawn | Designed | Checked | Approved |
| MH | MH | TW | TW |
| 21/11/12 | 21/11/12 | 04/12/12 | 04/12/12 |

This map is based on Ordnance Survey material with the permission of Ordnance Survey on behalf of the Controller of Her Majesty's Stationary Office © Crown copyright. Unauthorised reproduction infringes Crown copyright and may lead to prosecution or civil proceedings. (0)100019252) 2012

